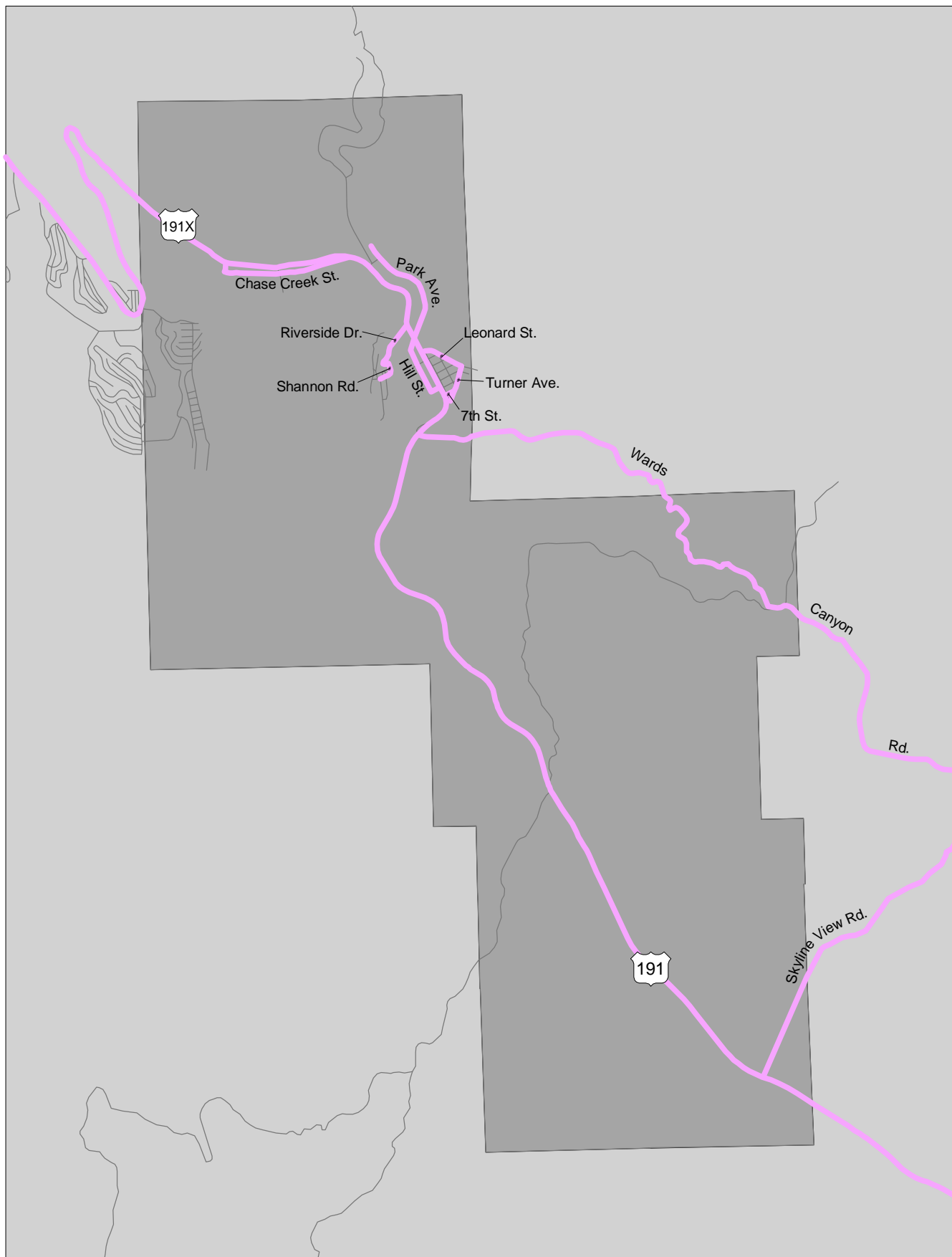














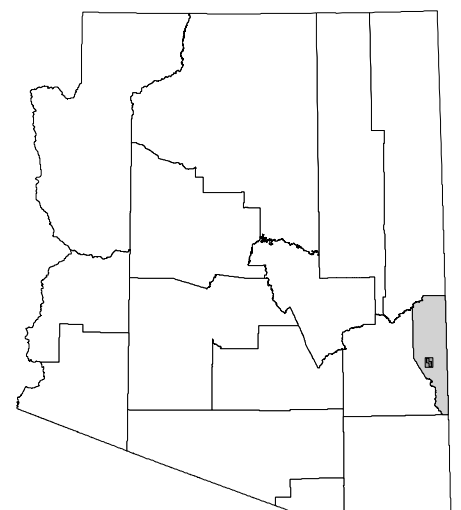
# Town of Clifton

## Functionally Classified System



### Functional Classification

-  Principal Arterial Interstate - Rural
-  Principal Arterial Other - Rural
-  Minor Arterial - Rural
-  Major Collector - Rural
-  Minor Collector - Rural
-  Principal Arterial Interstate - Urban
-  Principal Arterial Expressway - Urban
-  Principal Arterial Other - Urban
-  Minor Arterial - Urban
-  Collector - Urban
-  Local Roads
-  Town of Clifton



Arizona Department of Transportation  
 Transportation Planning Division  
 GIS Team